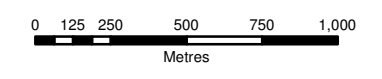


**Legend**

- Tower Location
- Preferred Line Route



Client:

Project:

NORTH-SOUTH  
400 KV INTERCONNECTION  
DEVELOPMENT

Title:

MSA  
PREFERRED LINE ROUTE  
DESCRIPTION

Scale @ A3: 1:25,000

Prepared by: G.Fil      Checked: M. Hogan      Date: July 2013

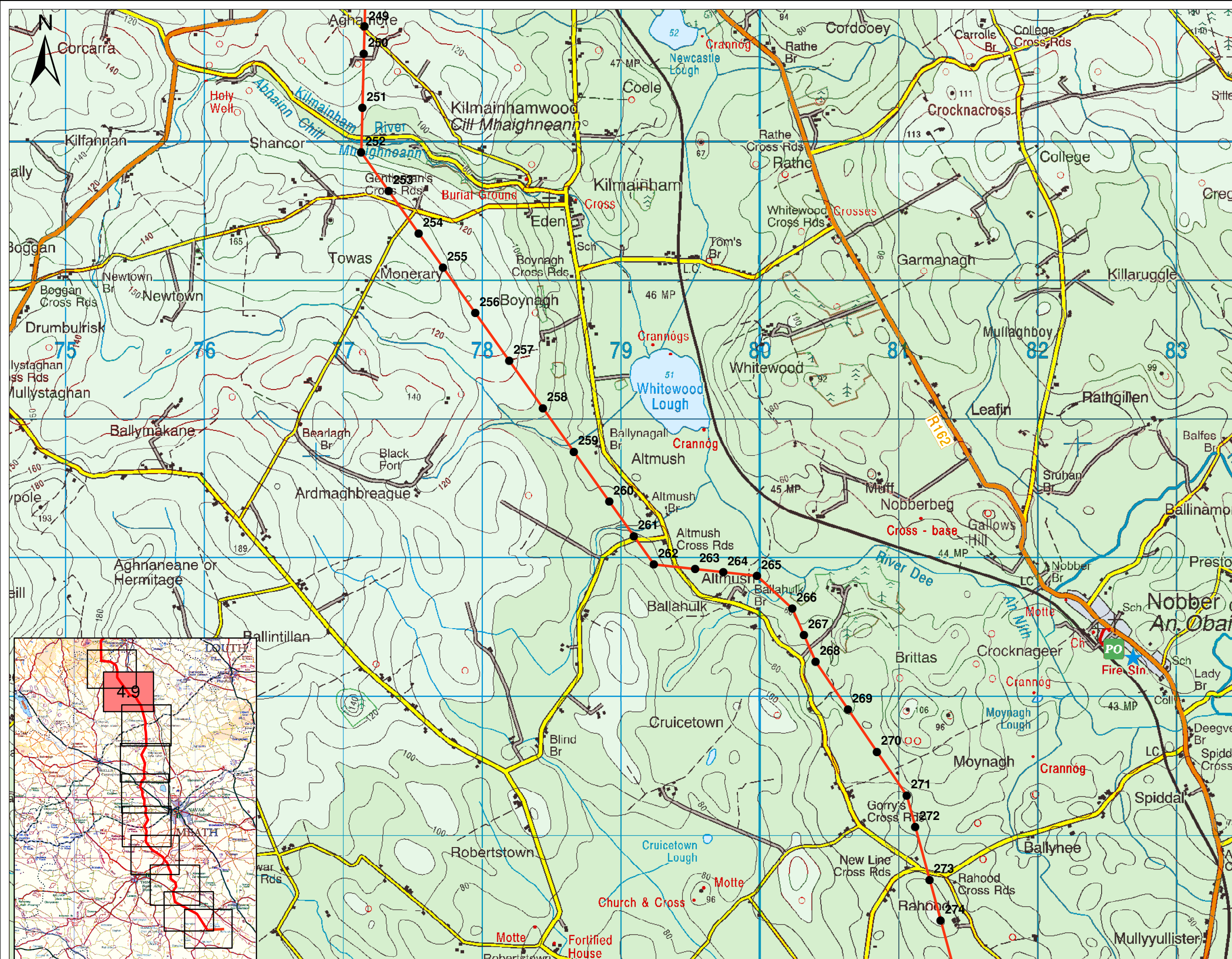
Project Director: Damien Grehan

TOBIN Consulting Engineers  
Consulting, Civil and Structural Engineers,  
Block 10-4, Blanchardstown Corporate Park,  
Dublin 15, Ireland.  
tel: +353-(0)1-8030406  
fax: +353-(0)1-8030409  
e-mail: info@tobin.ie  
www.tobin.ie

Figure 4.8

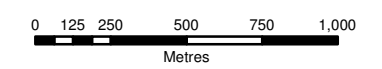
Issue: A

Ordnance Survey Ireland Licence No EN 0016013 ©Ordnance Survey Ireland and Government of Ireland



**Legend**

- Tower Location
- Preferred Line Route



Client:

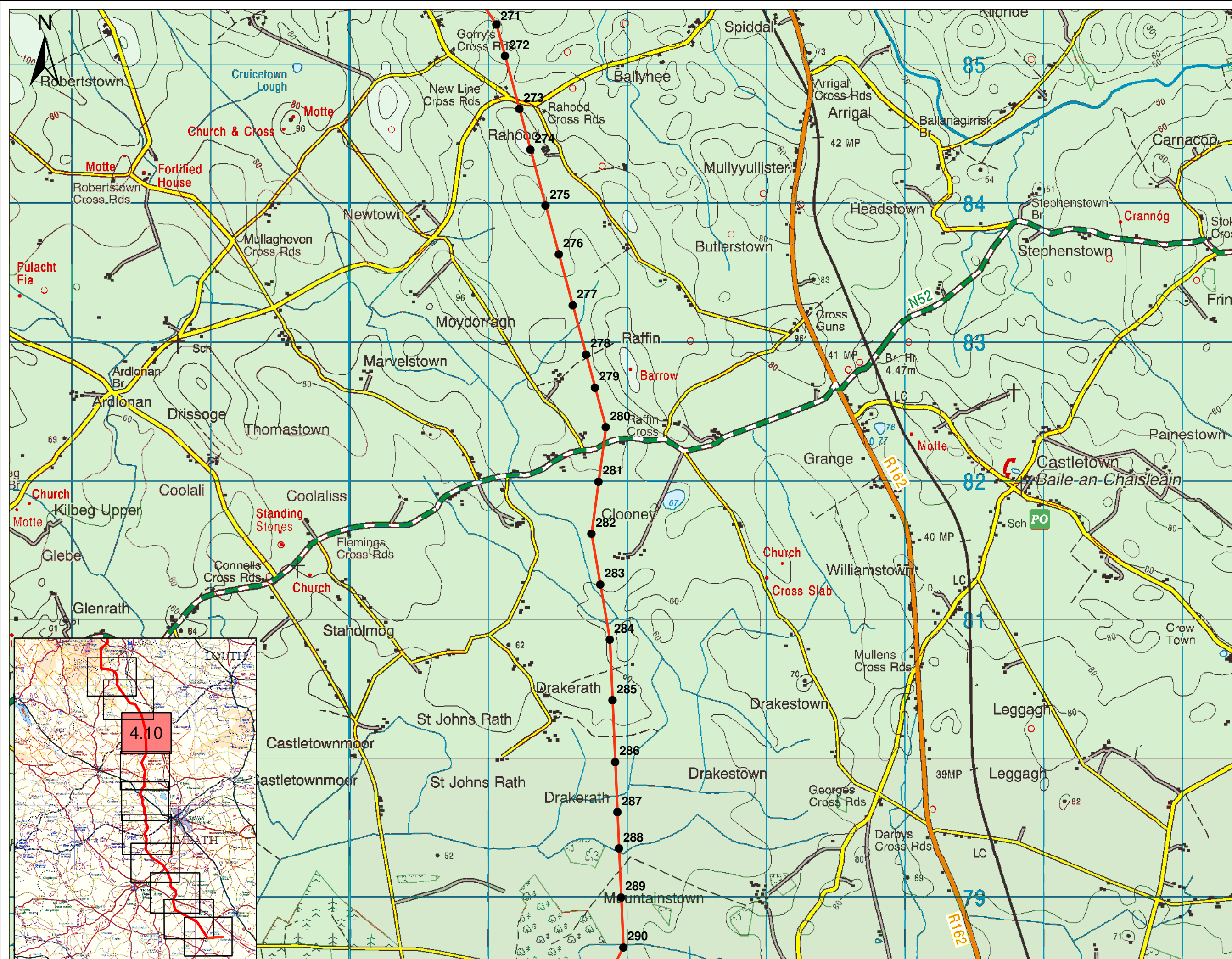
Project: NORTH-SOUTH 400 KV INTERCONNECTION DEVELOPMENT

Title: MSA PREFERRED LINE ROUTE DESCRIPTION

Scale @ A3:	1:25,000	
Prepared by:	Checked:	Date:
G.Fil	M. Hogan	July 2013
Project Director:	Damien Grehan	

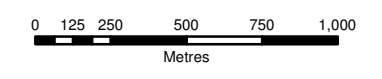
TOBIN Consulting Engineers  
 Consulting, Civil and Structural Engineers,  
 Block 10-4, Blanchardstown Corporate Park,  
 Dublin 15, Ireland.  
 tel: +353-(0)1-8030406  
 fax: +353-(0)1-8030409  
 e-mail: info@tobin.ie  
 www.tobin.ie

Ordnance Survey Ireland Licence No EN 0016013 ©Ordnance Survey Ireland and Government of Ireland



**Legend**

- Tower Location
- Preferred Line Route



Client:

Project:  
NORTH-SOUTH  
400 KV INTERCONNECTION  
DEVELOPMENT

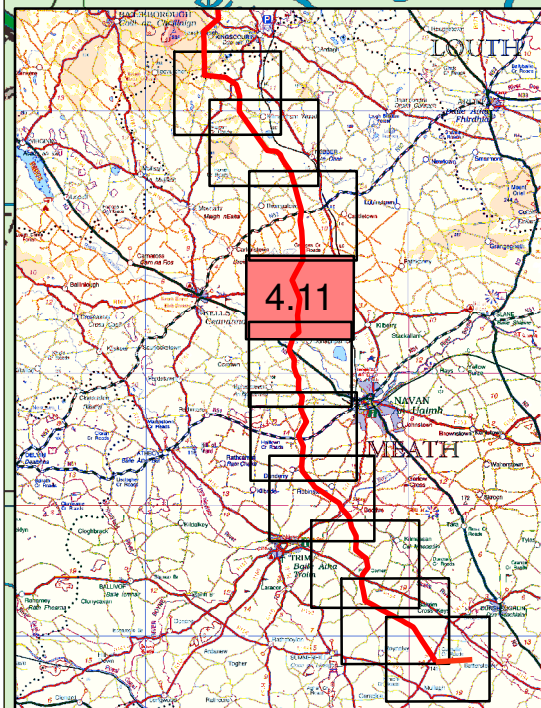
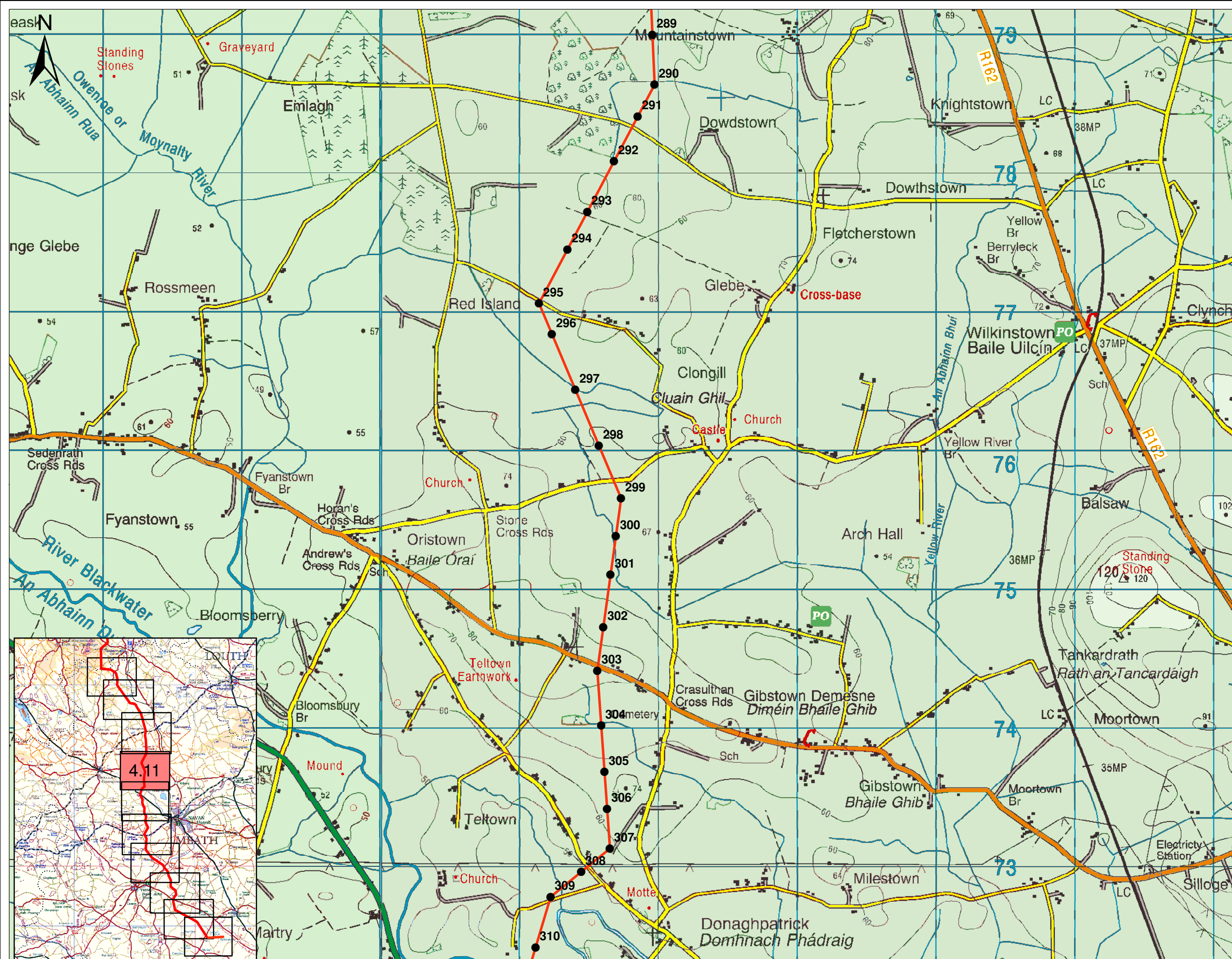
Title:  
MSA  
PREFERRED LINE ROUTE  
DESCRIPTION

Scale @ A3: 1:25,000  
Prepared by: G.Fil  
Checked: M. Hogan  
Date: July 2013  
Project Director: Damien Grehan

TOBIN Consulting Engineers  
Consulting, Civil and Structural Engineers,  
Block 10-4, Blanchardstown Corporate Park,  
Dublin 15, Ireland.  
tel: +353-(0)1-8030406  
fax: +353-(0)1-8030409  
e-mail: info@tobin.ie  
www.tobin.ie

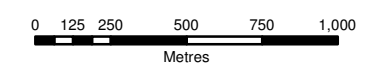
No part of this document may be reproduced or transmitted in any form or stored in a retrieval system of any nature without the written permission of Patrick J. Tobin & Co. Ltd. as copyright holder except as agreed for use on the project for which the document was originally issued.

Figure 4.10



**Legend**

- Tower Location
- Preferred Line Route



Client:

Project:  
NORTH-SOUTH  
400 KV INTERCONNECTION  
DEVELOPMENT

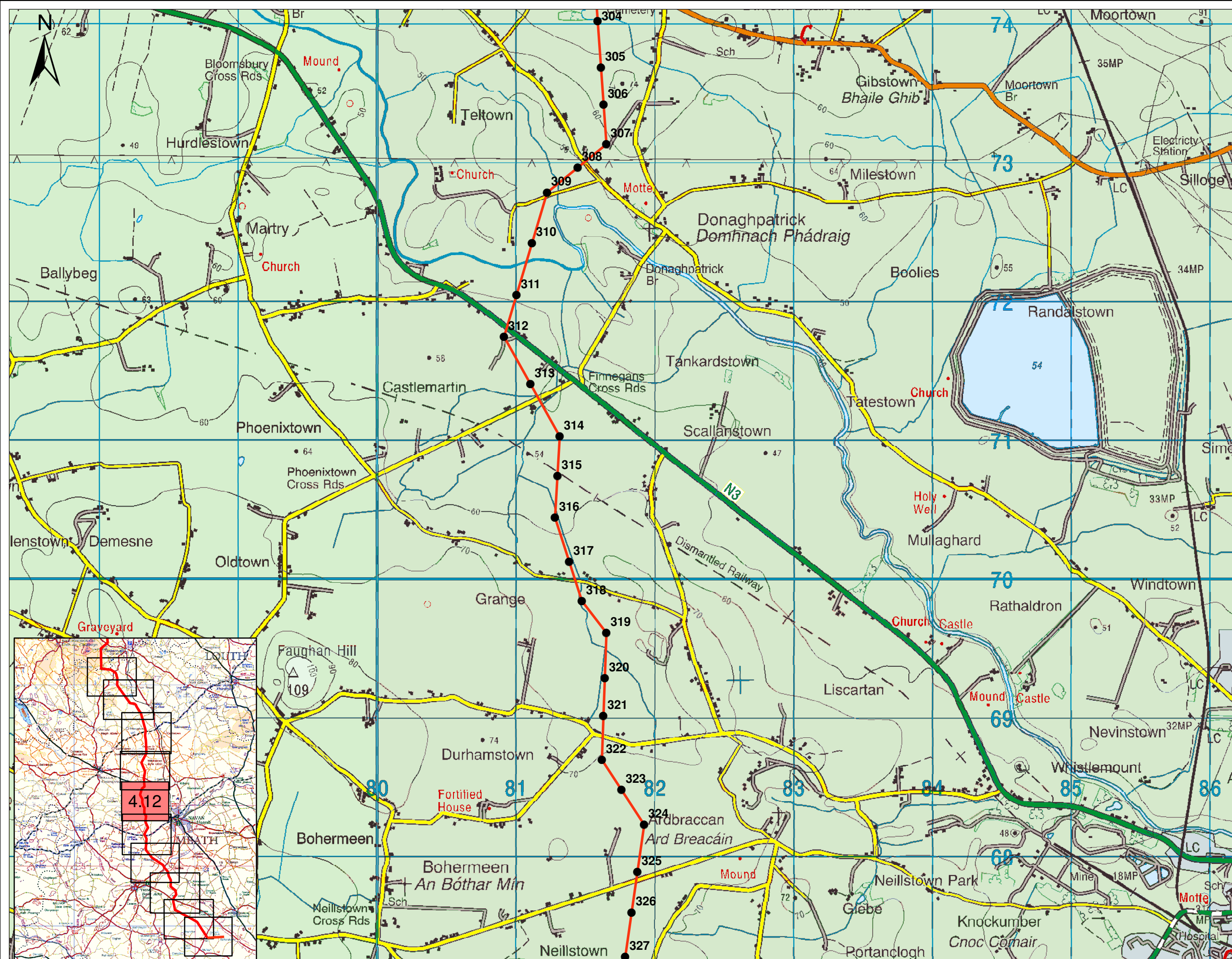
Title:  
MSA  
PREFERRED LINE ROUTE  
DESCRIPTION

Scale @ A3: 1:25,000  
Prepared by: G.Fil  
Checked: M. Hogan  
Date: July 2013  
Project Director: Damien Grehan

TOBIN Consulting Engineers  
Consulting, Civil and Structural Engineers,  
Block 10-4, Blanchardstown Corporate Park,  
Dublin 15, Ireland.  
tel: +353-(0)1-8030406  
fax: +353-(0)1-8030409  
e-mail: info@tobin.ie  
www.tobin.ie

No part of this document may be reproduced or transmitted in any form or stored in a retrieval system of any nature without the written permission of Patrick J. Tobin & Co. Ltd. as copyright holder except as agreed for use on the project for which the document was originally issued.

Figure 4.11



**Legend**

- Tower Location
- Preferred Line Route

0 125 250 500 750 1,000  
Metres

Client: 

Project: NORTH-SOUTH 400 KV INTERCONNECTION DEVELOPMENT

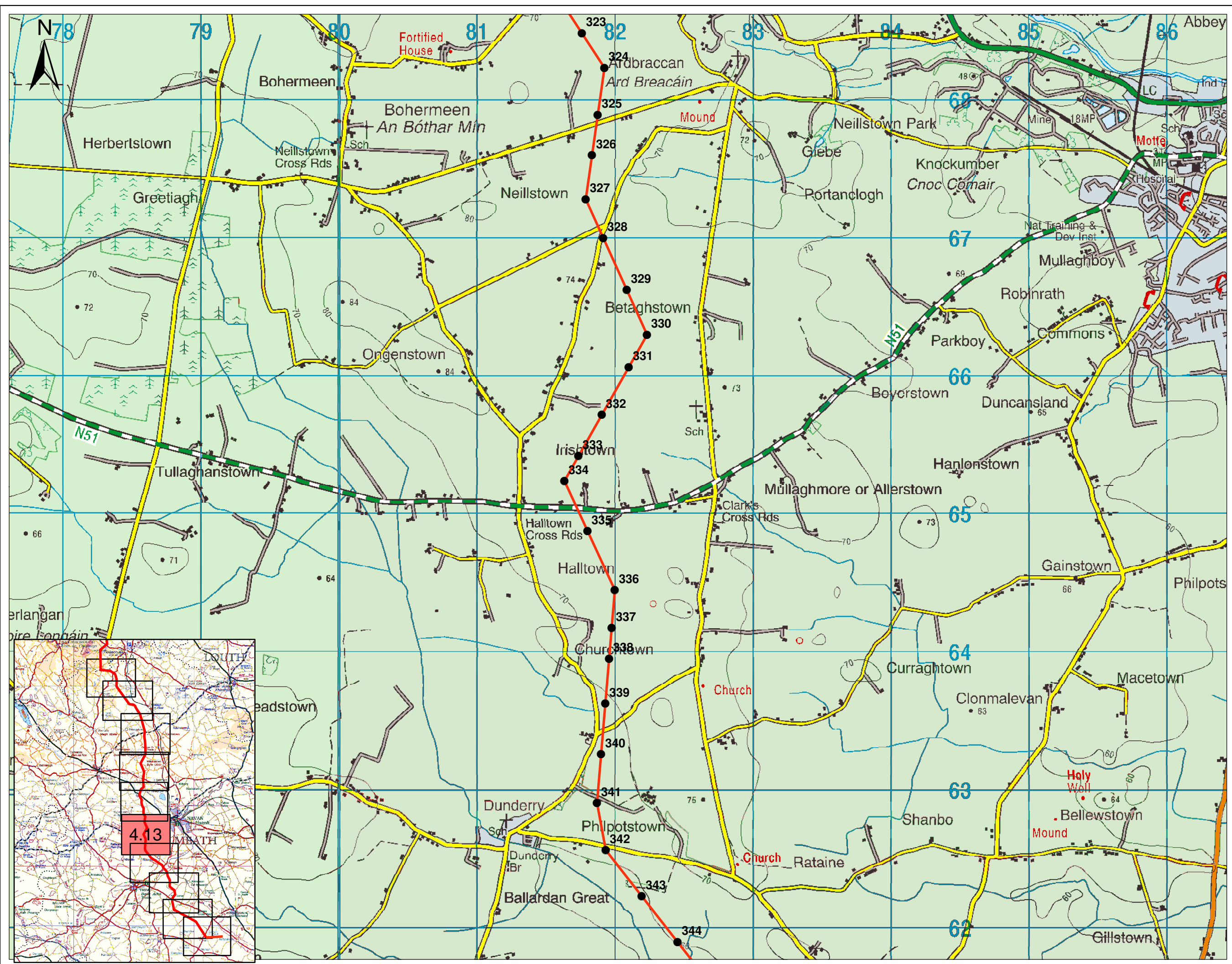
Title: MSA PREFERRED LINE ROUTE DESCRIPTION

Scale @ A3:	1:25,000	
Prepared by:	Checked:	Date:
G.Fil	M. Hogan	July 2013
Project Director:	Damien Grehan	

TOBIN Consulting Engineers  
 Consulting, Civil and Structural Engineers,  
 Block 10-4, Blanchardstown Corporate Park,  
 Dublin 15, Ireland.  
 tel: +353-(0)1-8030406  
 fax: +353-(0)1-8030409  
 e-mail: info@tobin.ie  
 www.tobin.ie

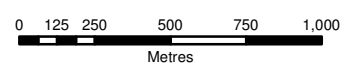


Ordnance Survey Ireland Licence No EN 0016013 ©Ordnance Survey Ireland and Government of Ireland



**Legend**

- Tower Location
- Preferred Line Route



Client:

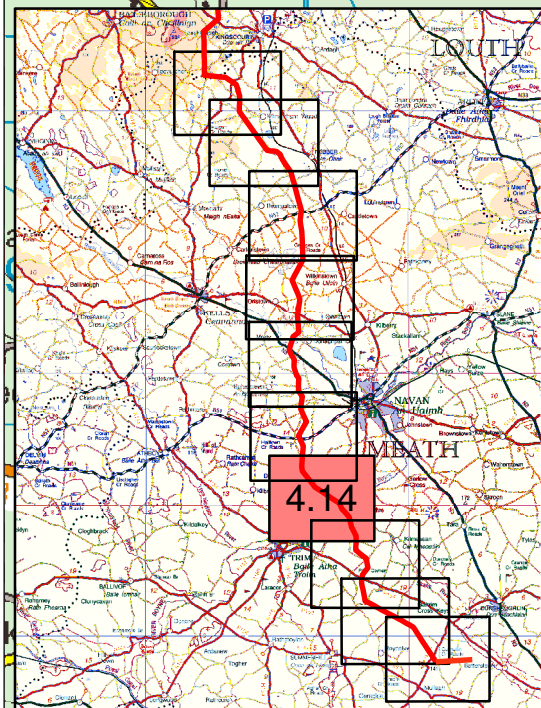
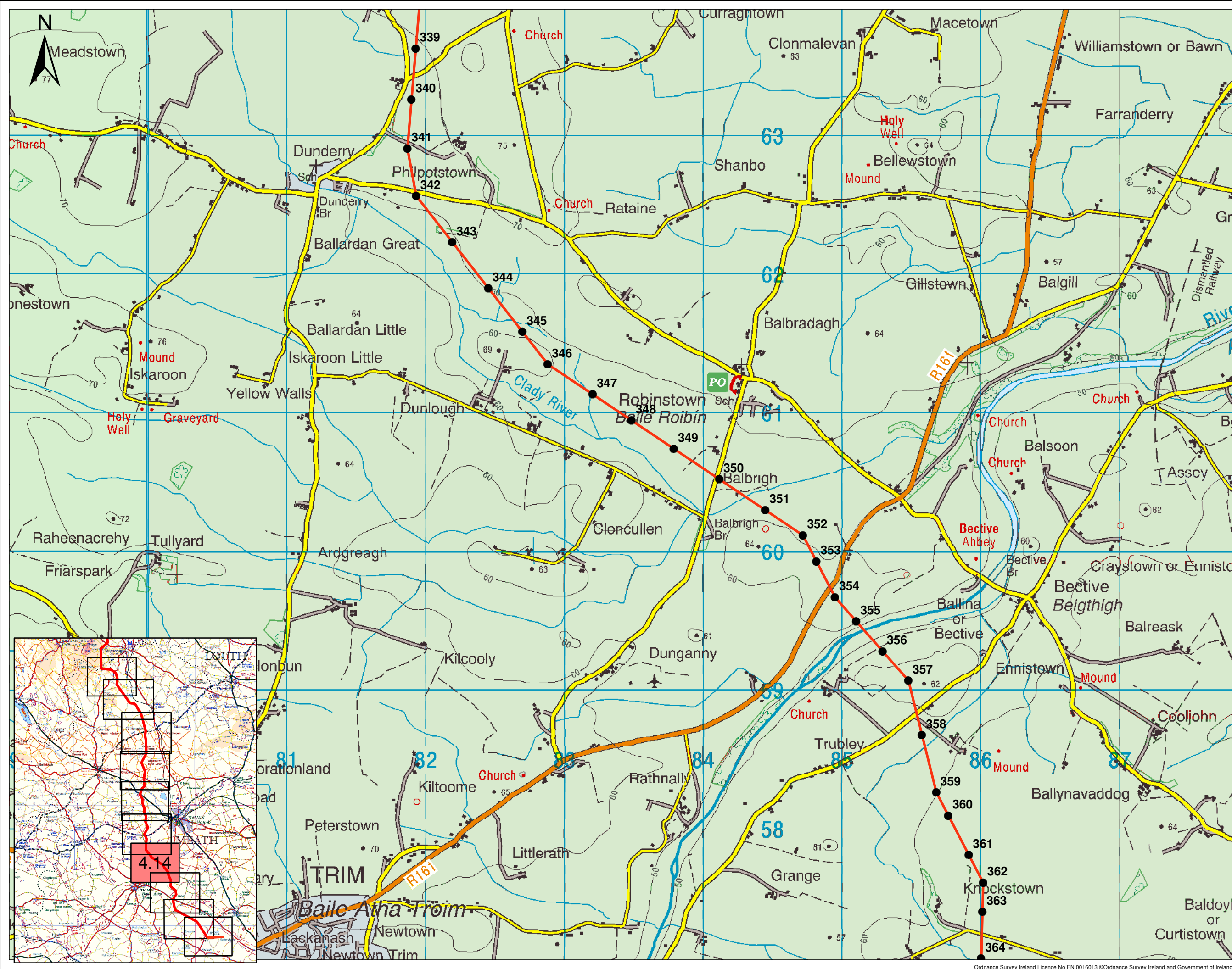
Project: NORTH-SOUTH 400 KV INTERCONNECTION DEVELOPMENT

Title: MSA PREFERRED LINE ROUTE DESCRIPTION

Scale @ A3:	1:25,000	
Prepared by:	Checked:	Date:
G.Fil	M. Hogan	July 2013
Project Director:	Damien Grehan	

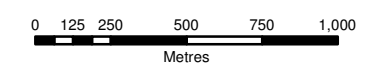
TOBIN Consulting Engineers  
 Consulting, Civil and Structural Engineers,  
 Block 10-4, Blanchardstown Corporate Park,  
 Dublin 15, Ireland.  
 tel: +353-(0)1-8030406  
 fax: +353-(0)1-8030409  
 e-mail: info@tobin.ie  
 www.tobin.ie

Ordnance Survey Ireland Licence No EN 0016013 ©Ordnance Survey Ireland and Government of Ireland



**Legend**

- Tower Location
- Preferred Line Route



Client:

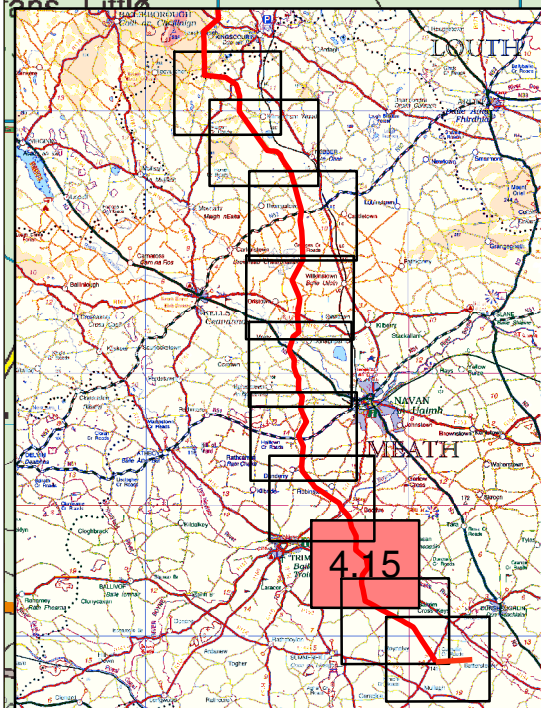
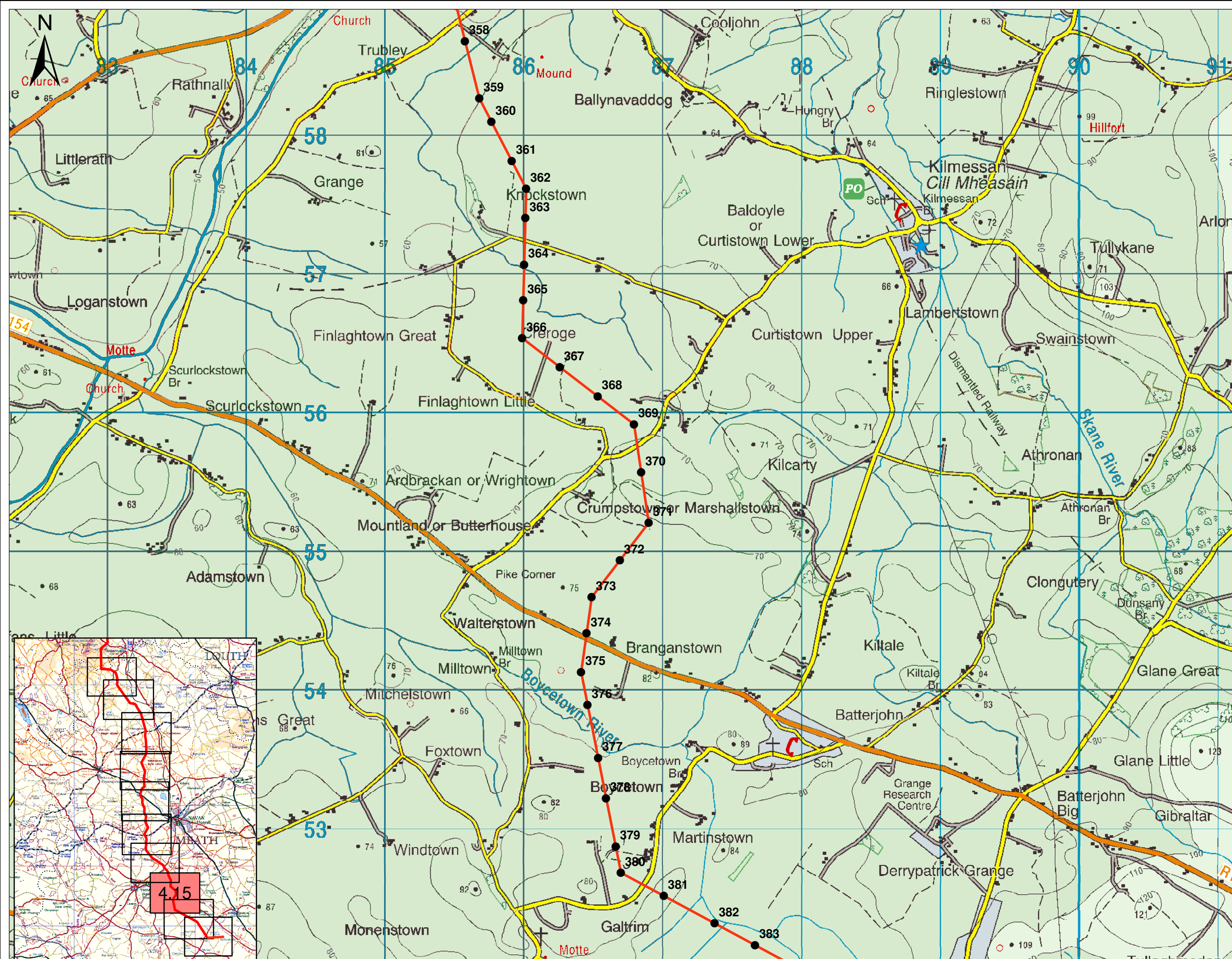
Project: NORTH-SOUTH 400 KV INTERCONNECTION DEVELOPMENT

Title: MSA PREFERRED LINE ROUTE DESCRIPTION

Scale @ A3:	1:25,000	
Prepared by:	Checked:	Date:
G.Fil	M. Hogan	July 2013
Project Director:	Damien Grehan	

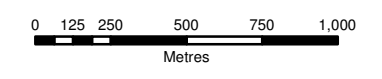
TOBIN Consulting Engineers  
 Consulting, Civil and Structural Engineers,  
 Block 10-4, Blanchardstown Corporate Park,  
 Dublin 15, Ireland.  
 tel: +353-(0)1-8030406  
 fax: +353-(0)1-8030409  
 e-mail: info@tobin.ie  
 www.tobin.ie

Ordnance Survey Ireland Licence No EN 0016013 © Ordnance Survey Ireland and Government of Ireland



**Legend**

- Tower Location
- Preferred Line Route



Client:

Project:

NORTH-SOUTH  
400 KV INTERCONNECTION  
DEVELOPMENT

Title:

MSA  
PREFERRED LINE ROUTE  
DESCRIPTION

Scale @ A3: 1:25,000

Prepared by: G.Fil      Checked: M. Hogan      Date: July 2013

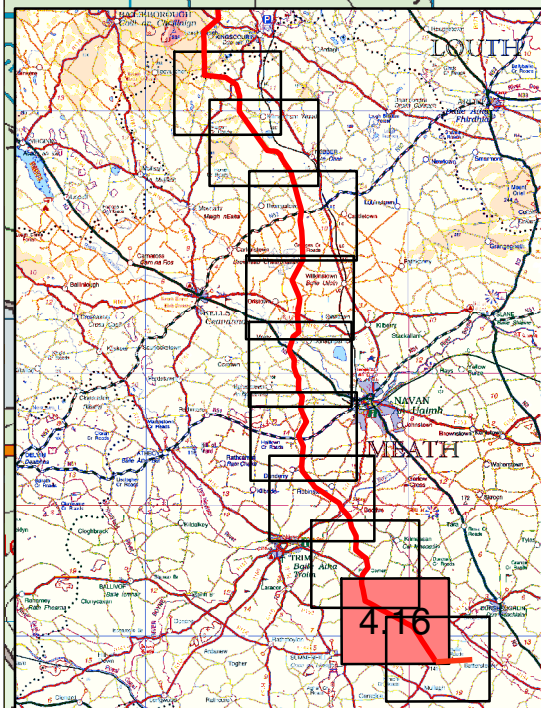
Project Director: Damien Grehan

TOBIN Consulting Engineers  
Consulting, Civil and Structural Engineers,  
Block 10-4, Blanchardstown Corporate Park,  
Dublin 15, Ireland.  
tel: +353-(0)1-8030406  
fax: +353-(0)1-8030409  
e-mail: info@tobin.ie  
www.tobin.ie

Figure 4.15

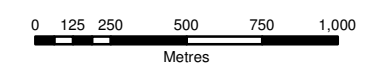
Issue: A





### Legend

- Tower Location
- Preferred Line Route
- Existing Tower Location
- Existing Line Route



Client:

Project:

NORTH-SOUTH  
400 KV INTERCONNECTION  
DEVELOPMENT

Title:

MSA  
PREFERRED LINE ROUTE  
DESCRIPTION

Scale @ A3: 1:25,000

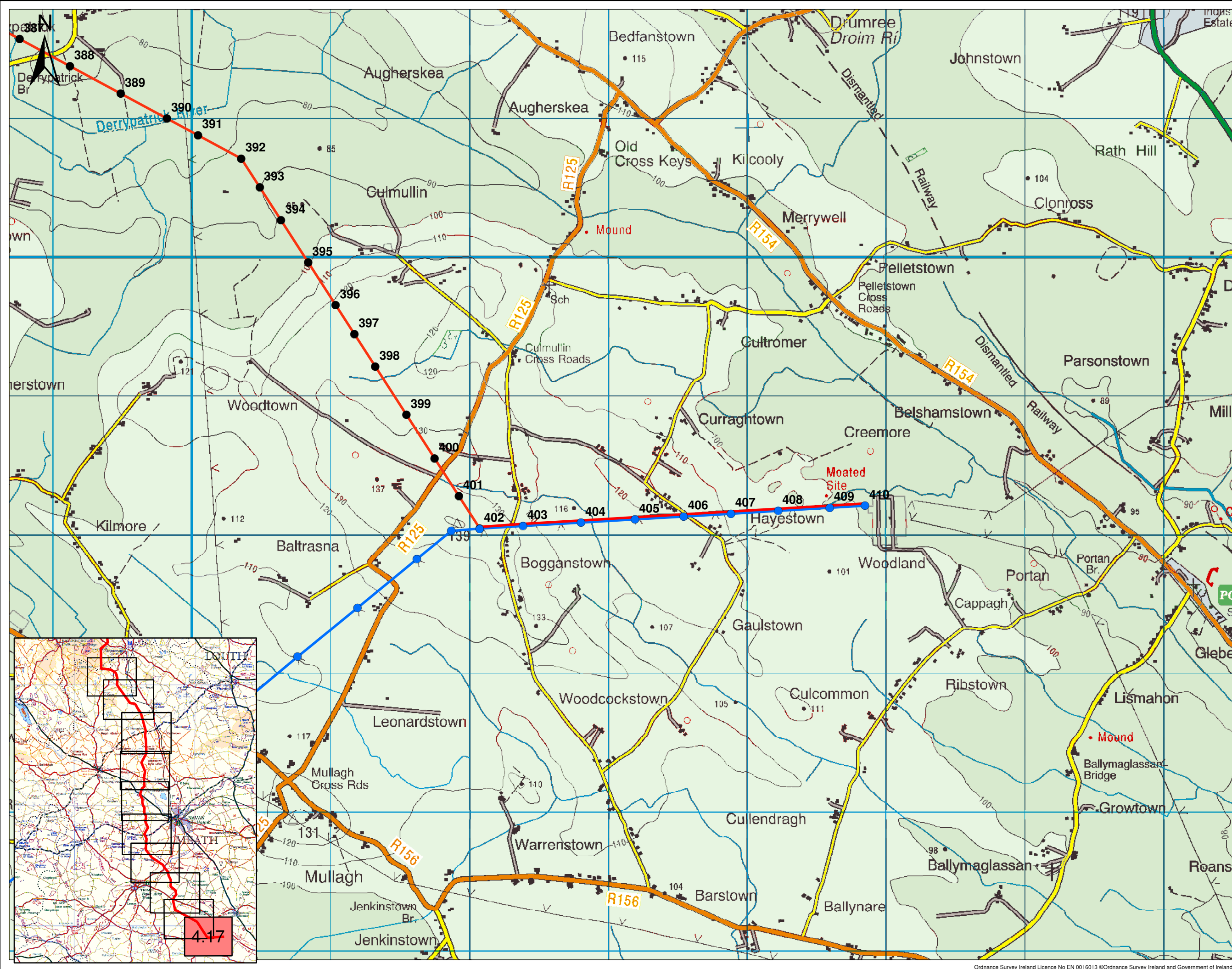
Prepared by: G.Fil      Checked: M. Hogan      Date: July 2013

Project Director: Damien Grehan

TOBIN Consulting Engineers  
Consulting, Civil and Structural Engineers,  
Block 10-4, Blanchardstown Corporate Park,  
Dublin 15, Ireland.  
tel: +353-(0)1-8030406  
fax: +353-(0)1-8030409  
e-mail: info@tobin.ie  
www.tobin.ie

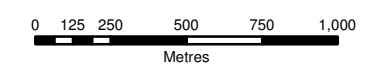
Figure 4.16

Issue: A



**Legend**

- Tower Location
- Preferred Line Route
- Existing Tower Location
- Existing Line Route



Client:

Project:

NORTH-SOUTH  
400 KV INTERCONNECTION  
DEVELOPMENT

Title:

MSA  
PREFERRED LINE ROUTE  
DESCRIPTION

Scale @ A3: 1:25,000

Prepared by: G.Fil      Checked: M. Hogan      Date: July 2013

Project Director: Damien Grehan

TOBIN Consulting Engineers  
Consulting, Civil and Structural Engineers,  
Block 10-4, Blanchardstown Corporate Park,  
Dublin 15, Ireland.  
tel: +353-(0)1-8030406  
fax: +353-(0)1-8030409  
e-mail: info@tobin.ie  
www.tobin.ie

Figure 4.17

Issue: A